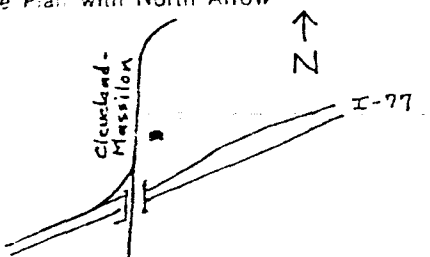



#14 OHIO HISTORIC INVENTORY

Ohio Historic Preservation Office
Ohio Historical Center
Columbus, Ohio 43211

No. SUM - 120 County Summit Location of Negatives GRHS	4. Present Name(s) Keicheman & Varraro Offices 5. Other Name(s) Ligget, J., Residence	<div style="border: 2px solid black; padding: 5px; display: inline-block;"> ENTERED 6/11/79 </div>	REFNUM 79002803	1. No. SUM-120																									
Specific Location 481 Cleveland-Massilon Road City or Town If Rural, Township & Vicinity Bath Twp., Ghent Site Plan with North Arrow 	16. Thematic Category C 17. Date(s) or Period ca. 1870 18. Style or Design Italianate 19. Architect or Engineer 20. Contractor or Builder 21. Original Use, if apparent Residence 22. Present Use Offices 23. Ownership Public <input type="checkbox"/> Private <input checked="" type="checkbox"/>	28. No. of Stories 2-1/2 29. Basement? Yes <input checked="" type="checkbox"/> No <input type="checkbox"/> 30. Foundation Material stone 31. Wall Construction wood frame 32. Roof Type & Material gable/shingle 33. No. of Bays Front 3 Side 3 34. Wall Treatment clapboard 35. Plan Shape rectangular 36. Changes (Explain in #42) Addition <input type="checkbox"/> Altered <input type="checkbox"/> Moved <input type="checkbox"/> 37. Condition Interior good Exterior very good	2. County Summit	4. Present Name(s) Keicheman & Varraro Offices																									
Coordinates West Richfield Lat. _____ Long. _____ U.T.M. Reference <table border="1" style="width:100%; text-align: center;"> <tr> <td>7</td><td>4</td><td>6</td><td>5</td><td>7</td><td>0</td> <td>4</td><td>5</td><td>5</td><td>5</td><td>2</td><td>5</td><td>0</td> </tr> <tr> <td colspan="6">Easting</td> <td colspan="6">Northing</td> </tr> </table> Site Building <input checked="" type="checkbox"/> Structure Object <input type="checkbox"/> On National Register? Yes <input type="checkbox"/> No <input checked="" type="checkbox"/> Part of Estab. Yes <input type="checkbox"/> No <input checked="" type="checkbox"/> 12. Is It Eligible? Yes <input checked="" type="checkbox"/> No <input type="checkbox"/> 14. District Potent'l? Yes <input type="checkbox"/> No <input checked="" type="checkbox"/> Name of Established District	7	4	6	5	7	0	4	5	5	5	2	5	0	Easting						Northing						24. Owner's Name & Address, if known Kucheman & Varvaro, Inc. 481 N. Cleveland-Massilon Rd. 25. Open to Public? Yes <input checked="" type="checkbox"/> No <input type="checkbox"/> restricted 26. Local Contact Person or Organization 27. Other Surveys in Which Included	38. Preservation Underway? Yes <input checked="" type="checkbox"/> No <input type="checkbox"/> 39. Endangered? By What? Yes <input type="checkbox"/> No <input checked="" type="checkbox"/> 40. Visible from Public Road? Yes <input checked="" type="checkbox"/> No <input type="checkbox"/> 41. Distance from and Frontage on Road 30'	3. County Name(s) Summit	5. Other Name(s) Ligget, J., Residence
7	4	6	5	7	0	4	5	5	5	2	5	0																	
Easting						Northing																							
Further Description of Important Features <p>Elaborate Italianate structure with modillions under the eaves, louvered oculi in each gable, vertical windows with dripstones and stilted arched surrounds, brackets porch on two sides, flush siding under the porch, double entrances, and full height windows on the lower facade.</p>			6. Other Name(s) Ligget, J., Residence																										
History and Significance <p>In 1856 G. Long owned this property and house. By 1874 J. Ligget (Leggett?) owned the property, 50 acres. The structure is perhaps the most elaborate Italianate house in Bath Township, as well as a good example of adaptive use.</p>		Description of Environment and Outbuildings <p>The house stands fairly near a major road leading into the town of Ghent. There is a main highway immediately to the south.</p>																											
Sources of Information Summit County Atlases - 1856, 1874.		46. Prepared by Ford/Fisher 47. Organization GRHS 48. Date 3/77																											

Ohio Historic Preservation Office

Ohio Historical Center I-71 & 17th Avenue Columbus, Ohio 43211 (614) 466-1500

June 22, 1979

President
Kucheman & Vararo, Inc.
481 N. Cleveland-Massillon Rd.
Akron, Ohio 44313


Dear Sir:

I am pleased to inform you that the Bath Township Multiple Resource Area, Bath Township, has been entered in the National Register of Historic Places by the Heritage Conservation and Recreation Service, United States Department of the Interior.

The nomination was made in connection with a state plan to identify and document prehistoric and historic places in Ohio which qualify for National Register status under provisions of the National Historic Preservation Act of 1966. All nominations are approved by the Ohio Historic Site Preservation Advisory Board.

Enclosed is information explaining the purposes and goals of the National Register of Historic Places.

Sincerely,



Thomas H. Smith
State Historic Preservation Officer
Director, Ohio Historical Society

THS:cw

X. c: Bath Twp. Trustees
Summit County Commissioners
NEFCO
Eric Johannesen, Regional Preservationist

Ohio Historic Preservation Office

National Register of Historic Places File Checklist

The following materials are contained in this file of the National Register form for:

Name: Liggett, J., Residence

County: Summit

MPD Cover Form: Bath Township MRA

County Filed In: Summit

Original National Register of Historic Places nomination form

Ohio Historic Inventory form

Photograph(s)

Photograph(s) (copies)

USGS map(s)

USGS map(s) (copies)

Sketch map(s)/figure(s)/exhibit(s)

Correspondence

Other _____

